

# Lohia College, Churu

College class rooms/Laboratories/Store/Instrument Room

प्राचार्य कक्ष

①

उप-प्राचार्य कक्ष

②

परीक्षा नियंत्रण कक्ष

③

④

स्थापना शाखा



Churu, Rajasthan, India  
7XR8+4G7, Lohia College Churu, Rajasthan  
331001, India  
Lat 28.290477°  
Long 74.967046°  
21/09/22 11:40 AM GMT +05:30



Churu, Rajasthan, India  
7XR8+4G7, Lohia College Churu, Rajasthan  
331001, India  
Lat 28.290477°  
Long 74.967046°  
21/09/22 11:42 AM GMT +05:30



Churu, Rajasthan, India  
7XR8+4G7, Lohia College Churu, Rajasthan  
331001, India  
Lat 28.290477°  
Long 74.967046°  
21/09/22 11:42 AM GMT +05:30




Churu, Rajasthan, India  
7XR8+4G7, Lohia College Churu, Rajasthan  
331001, India  
Lat 28.290477°  
Long 74.967046°  
21/09/22 11:43 AM GMT +05:30







 **Churu, Rajasthan, India**  
7XR8+4G7, Lohia College Churu, Rajasthan  
331001, India  
Lat 28.290477°  
Long 74.967046°  
21/09/22 12:33 PM GMT +05:30




 **Churu, Rajasthan, India**  
Lohia Collage, , Nai Sarak, Naya Bass, Churu,  
Rajasthan 331001, India  
Lat 28.290504°  
Long 74.966305°  
29/10/22 01:35 PM GMT +05:30



 **Churu, Rajasthan, India**  
7XR8+4G7, Lohia College Churu, Rajasthan  
331001, India  
Lat 28.290477°  
Long 74.967046°  
21/09/22 12:33 PM GMT +05:30




 **Churu, Rajasthan, India**  
Lohia Collage, , Nai Sarak, Naya Bass, Churu,  
Rajasthan 331001, India  
Lat 28.290504°  
Long 74.966305°  
29/10/22 01:35 PM GMT +05:30









 **Churu, Rajasthan, India**  
7XRB+4G7, Lohia College Churu, Rajasthan  
331001, India  
Lat 28.290477°  
Long 74.967046°  
21/09/22 12:34 PM GMT +05:30




 **Churu, Rajasthan, India**  
Lohia Collage, , Nai Sarak, Naya Bass, Churu,  
Rajasthan 331001, India  
Lat 28.290504°  
Long 74.966305°  
29/10/22 01:35 PM GMT +05:30



 **Churu, Rajasthan, India**  
7XRB+4G7, Lohia College Churu, Rajasthan  
331001, India  
Lat 28.290477°  
Long 74.967046°  
21/09/22 12:34 PM GMT +05:30



 **Churu, Rajasthan, India**  
Lohia Collage, , Nai Sarak, Naya Bass, Churu,  
Rajasthan 331001, India  
Lat 28.290504°  
Long 74.966305°  
29/10/22 01:35 PM GMT +05:30



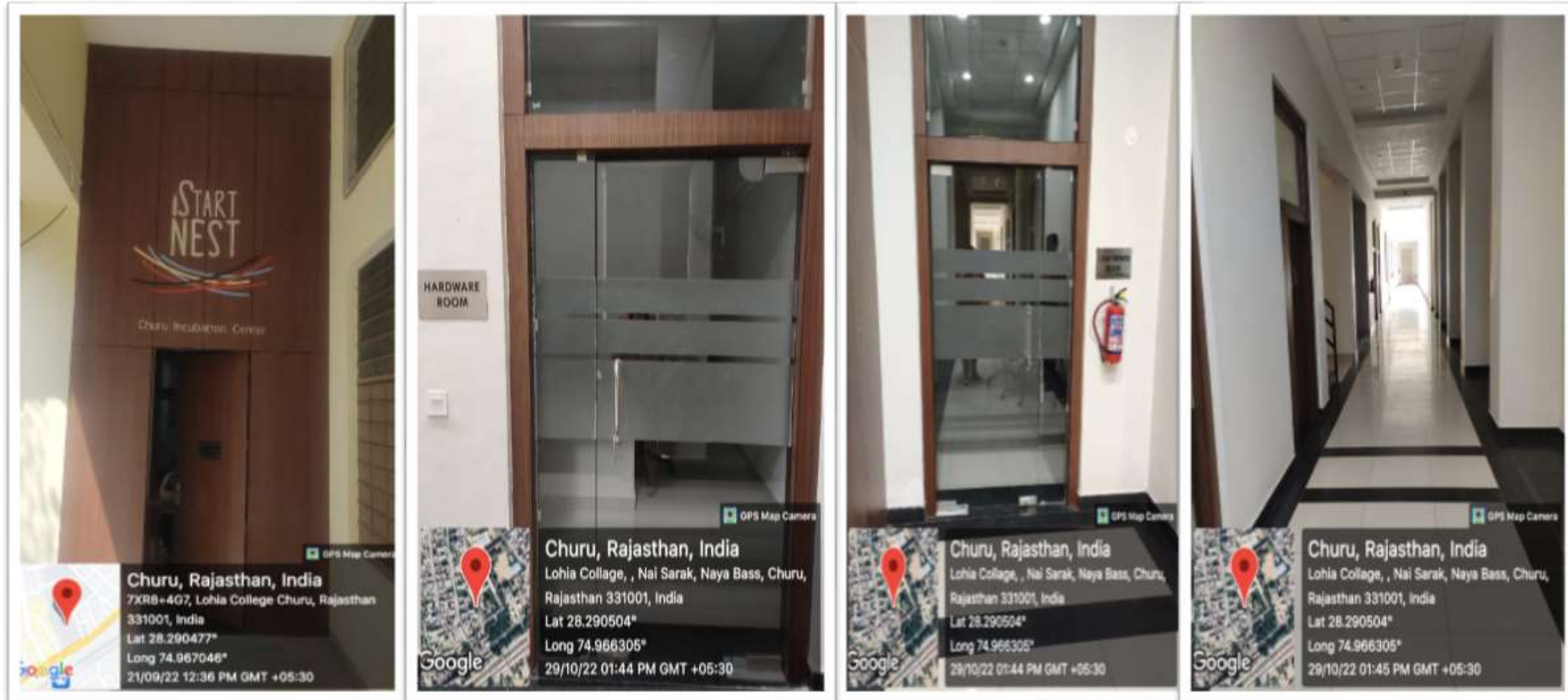










## Room no 20 to 28











**Churu, Rajasthan, India**  
7XR8+4G7, Lohia College Churu, Rajasthan  
331001, India  
Lat 28.290477°  
Long 74.967046°  
21/09/22 12:39 PM GMT +05:30



**Churu, Rajasthan, India**  
Lohia Collage, , Nai Sarak, Naya Bass, Churu,  
Rajasthan 331001, India  
Lat 28.290504°  
Long 74.966305°  
29/10/22 01:48 PM GMT +05:30



**Churu, Rajasthan, India**  
7XR8+4G7, Lohia College Churu, Rajasthan  
331001, India  
Lat 28.290477°  
Long 74.967046°  
21/09/22 12:40 PM GMT +05:30



**Churu, Rajasthan, India**  
7XR8+4G7, Lohia College Churu, Rajasthan  
331001, India  
Lat 28.290477°  
Long 74.967046°  
21/09/22 12:40 PM GMT +05:30





GPS Map Camera



**Churu, Rajasthan, India**  
7XR8+4G7, Lohia College Churu, Rajasthan  
331001, India  
Lat 28.290477°  
Long 74.967046°  
21/09/22 12:41 PM GMT +05:30



GPS Map Camera



**Churu, Rajasthan, India**  
7XR8+4G7, Lohia College Churu, Rajasthan  
331001, India  
Lat 28.290477°  
Long 74.967046°  
21/09/22 12:41 PM GMT +05:30



GPS Map Camera




**Churu, Rajasthan, India**  
7XR8+4G7, Lohia College Churu, Rajasthan  
331001, India  
Lat 28.290477°  
Long 74.967046°  
21/09/22 12:41 PM GMT +05:30




GPS Map Camera



**Churu, Rajasthan, India**  
7XR8+4G7, Lohia College Churu, Rajasthan  
331001, India  
Lat 28.290477°  
Long 74.967046°  
21/09/22 12:42 PM GMT +05:30



Room No 36



Room No 39

















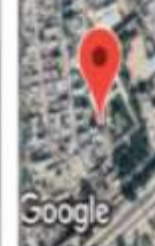


 Churu, Rajasthan, India  
7XRB+4G7, Lohia College Churu, Rajasthan  
331001, India  
Lat 28.290477°  
Long 74.967046°  
21/09/22 12:49 PM GMT +05:30



 Churu, Rajasthan, India  
7XRB+4G7, Lohia College Churu, Rajasthan  
331001, India  
Lat 28.290477°  
Long 74.967046°  
21/09/22 12:45 PM GMT +05:30



 Churu, Rajasthan, India  
Lohia Collage, , Nai Sarak, Naya Bass, Churu,  
Rajasthan 331001, India  
Lat 28.290504°  
Long 74.966305°  
29/10/22 01:55 PM GMT +05:30



 Churu, Rajasthan, India  
Lohia Collage, , Nai Sarak, Naya Bass, Churu,  
Rajasthan 331001, India  
Lat 28.290504°  
Long 74.966305°  
29/10/22 01:55 PM GMT +05:30






Churu, Rajasthan, India  
7XR8+4G7, Lohia College Churu, Rajasthan  
331001, India  
Lat 28.290477°  
Long 74.967046°  
21/09/22 12:51 PM GMT +05:30



Churu, Rajasthan, India  
7XR8+4G7, Lohia College Churu, Rajasthan  
331001, India  
Lat 28.290477°  
Long 74.967046°  
21/09/22 12:45 PM GMT +05:30



Churu, Rajasthan, India  
7XR8+4G7, Lohia College Churu, Rajasthan  
331001, India  
Lat 28.290477°  
Long 74.967046°  
21/09/22 12:48 PM GMT +05:30



Churu, Rajasthan, India  
7XR8+4G7, Lohia College Churu, Rajasthan  
331001, India  
Lat 28.290477°  
Long 74.967046°  
21/09/22 11:43 AM GMT +05:30













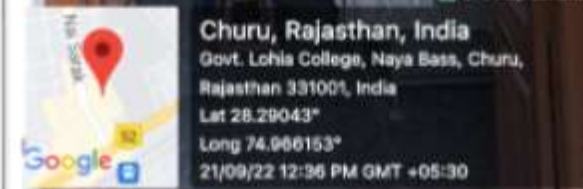
















137



GPS Map Camera



Churu, Rajasthan, India  
Govt. Lohia College, Naya Bass, Churu,  
Rajasthan 331001, India  
Lat 28.29043°  
Long 74.966153°  
21/09/22 01:01 PM GMT +05:30

भौतिक शास्त्र विभाग

138



GPS Map Camera



Churu, Rajasthan, India  
Govt. Lohia College, Naya Bass, Churu,  
Rajasthan 331001, India  
Lat 28.29043°  
Long 74.966153°  
21/09/22 12:57 PM GMT +05:30

139

राष्ट्रीय उत्तमतर शिक्षा अभियान (RUSA)  
को अग्रणी निर्देश  
**सेमीनार-कक्ष**  
लोहिया महाविद्यालय, चुरु (राज.)  
सन् 1987-88



GPS Map Camera



Churu, Rajasthan, India  
Govt. Lohia College, Naya Bass, Churu,  
Rajasthan 331001, India  
Lat 28.29043°  
Long 74.966153°  
21/09/22 12:57 PM GMT +05:30

140




GPS Map Camera



Churu, Rajasthan, India  
Govt. Lohia College, Naya Bass, Churu,  
Rajasthan 331001, India  
Lat 28.29043°  
Long 74.966153°  
21/09/22 12:56 PM GMT +05:30

## Physics Lab







GPS Map Camera



**Churu, Rajasthan, India**

7XR8+4G7, Lohia College Churu, Rajasthan

331001, India

Lat 28.290477°

Long 74.967046°

21/09/22 12:48 PM GMT +05:30



GPS Map Camera



**Churu, Rajasthan, India**

7XR8+4G7, Lohia College Churu, Rajasthan

331001, India


Lat 28.290477°

Long 74.967046°

21/09/22 12:41 PM GMT +05:30



GPS Map Camera



**Churu, Rajasthan, India**

7XR8+4G7, Lohia College Churu, Rajasthan

331001, India

Lat 28.290477°

Long 74.967046°

21/09/22 12:41 PM GMT +05:30

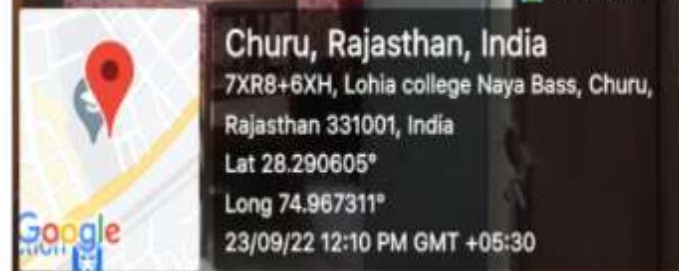
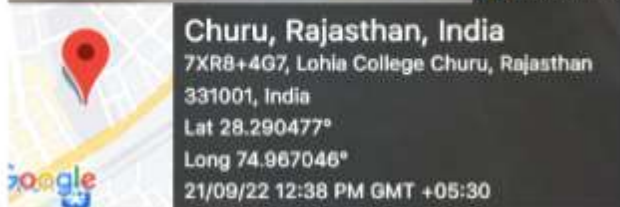
# Geography lab



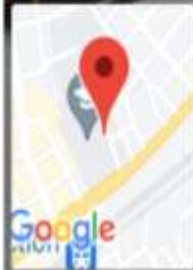




# Library- At Glance







**Churu, Rajasthan, India**

7XR8+6XH, Lohia college Naya Bass, Churu,  
Rajasthan 331001, India

Lat 28.290605°

Long 74.967311°

23/09/22 12:20 PM GMT +05:30



**Churu, Rajasthan, India**

7XR8+6XH, Lohia college Naya Bass, Churu,  
Rajasthan 331001, India

Lat 28.290605°

Long 74.967311°

23/09/22 12:23 PM GMT +05:30



**Churu, Rajasthan, India**

7XR8+6XH, Lohia college Naya Bass, Churu,  
Rajasthan 331001, India

Lat 28.290605°

Long 74.967311°

23/09/22 12:22 PM GMT +05:30








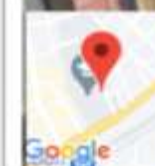
**Churu, Rajasthan, India**  
7XRB+6XH, Lohia college Naya Bass, Churu,  
Rajasthan 331001, India  
Lat 28.290605°  
Long 74.967311°  
23/09/22 12:11 PM GMT +05:30




**Churu, Rajasthan, India**  
7XRB+6XH, Lohia college Naya Bass, Churu,  
Rajasthan 331001, India  
Lat 28.290605°  
Long 74.967311°  
23/09/22 12:21 PM GMT +05:30



**Churu, Rajasthan, India**  
7XRB+6XH, Lohia college Naya Bass, Churu,  
Rajasthan 331001, India  
Lat 28.290605°  
Long 74.967311°  
23/09/22 12:19 PM GMT +05:30



**Churu, Rajasthan, India**  
7XRB+6XH, Lohia college Naya Bass, Churu,  
Rajasthan 331001, India  
Lat 28.290605°  
Long 74.967311°  
23/09/22 12:14 PM GMT +05:30



**Churu, Rajasthan, India**  
7XRB+6XH, Lohia college Naya Bass, Churu,  
Rajasthan 331001, India  
Lat 28.290605°  
Long 74.967311°  
23/09/22 12:15 PM GMT +05:30



**Churu, Rajasthan, India**  
7XRB+6XH, Lohia college Naya Bass, Churu,  
Rajasthan 331001, India  
Lat 28.290605°  
Long 74.967311°  
23/09/22 12:16 PM GMT +05:30



**Churu, Rajasthan, India**  
7XRB+6XH, Lohia college Naya Bass, Churu,  
Rajasthan 331001, India  
Lat 28.290605°  
Long 74.967311°  
23/09/22 12:31 PM GMT +05:30



**Churu, Rajasthan, India**  
7XRB+6XH, Lohia college Naya Bass, Churu,  
Rajasthan 331001, India  
Lat 28.290605°  
Long 74.967311°  
23/09/22 12:22 PM GMT +05:30







